


TOWN OF BRISTOL
RESOLUTION NO. 2021-01


A RESOLUTION BY THE TOWN OF BRISTOL
ADJUSTING THE BOUNDARIES OF WARDS IN THE TOWN

WHEREAS, Wis. Stat. 5.15, the Town Board of the Town of Bristol is required to adjust the boundaries of the wards due to the 2020 census information and the redistricting of the County Supervisory districts.

NOW, THEREFORE, BE IT RESOLVED, that the Town Board of the Town of Bristol adopts the revised wards as shown on the attached map.

The above and foregoing Resolution was duly adopted by the Town of Bristol Board of Supervisors at its regular meeting held on the 8th day of November, 2021 by a vote of 3 ayes and 0 nays, with 0 member not voting (absent).

TOWN OF BRISTOL
By: 
Gerald Derr, Town Chairman

Attest: 
Kimberly Grob, Clerk-Treasurer

APPROVED: November 8, 2021
POSTED: November 9, 2021

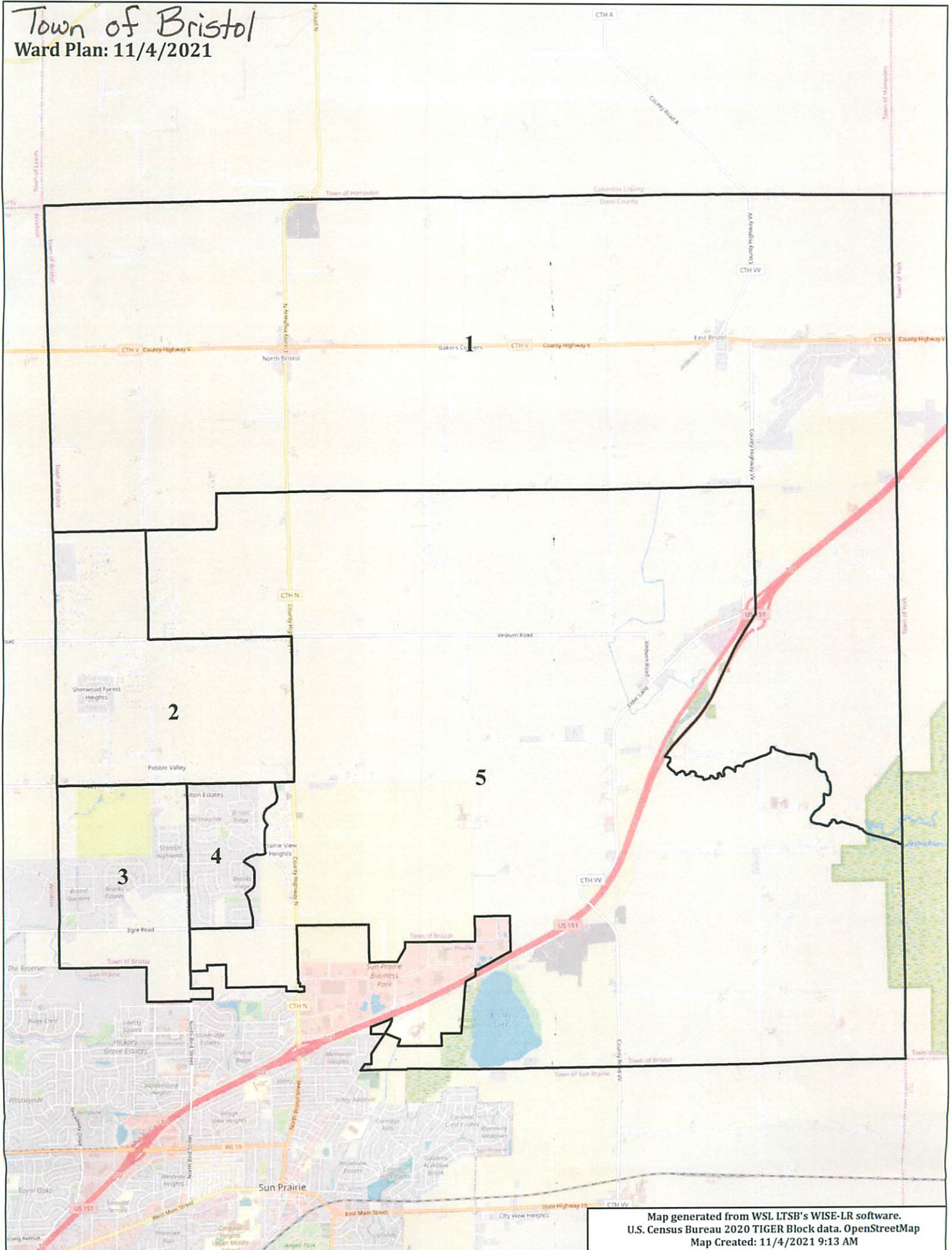
CERTIFICATION

I, Kimberly Grob, Clerk-Treasurer of the Town of Bristol, do hereby certify that the foregoing Resolution was duly passed and adopted by the Town Board of the Town of Bristol on the 8th day of November, 2021.


Kimberly Grob, Clerk-Treasurer

Town of Bristol

Ward Plan: 11/4/2021



Map generated from WSL LTSB's WISE-LR software.
U.S. Census Bureau 2020 TIGER Block data. OpenStreetMap
Map Created: 11/4/2021 9:13 AM